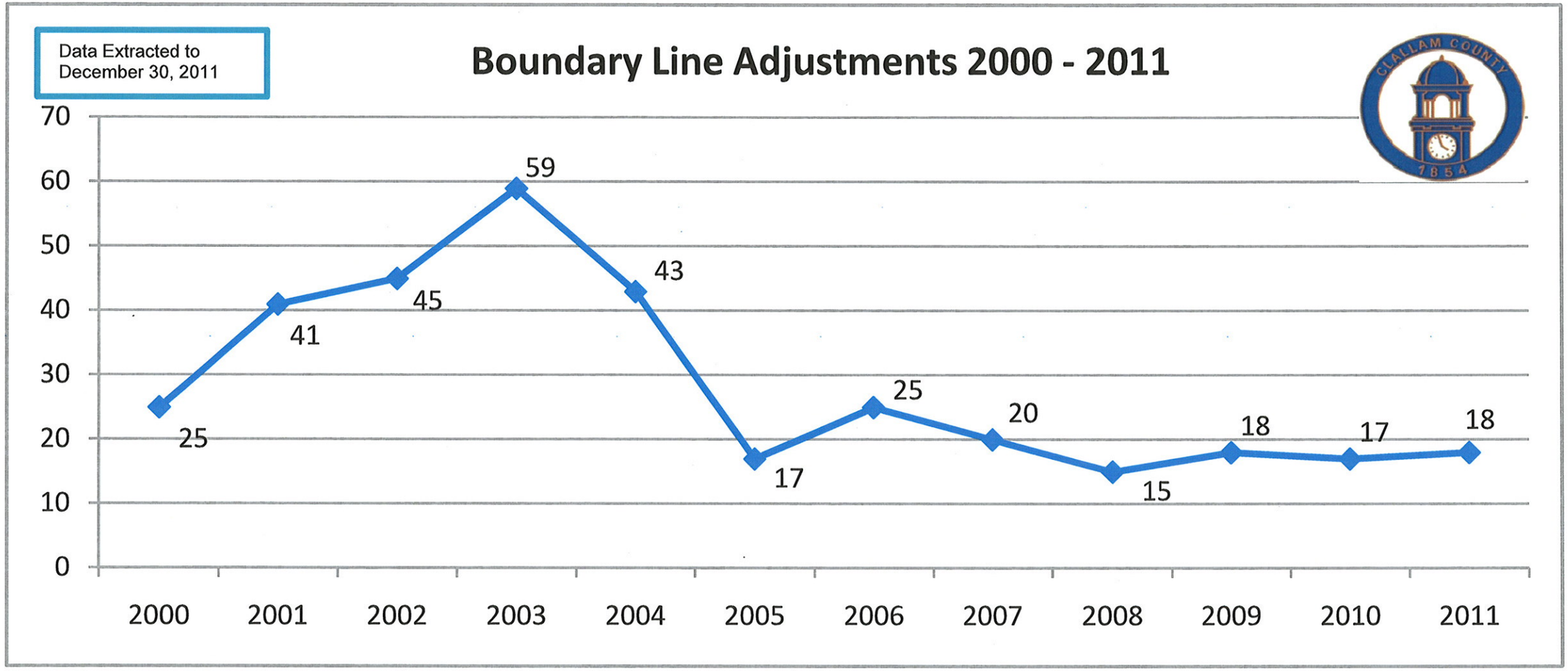
Data Extracted to
December 30, 2011
Boundary Line Adjustments 2000 - 2011
70
60
50
40
30
20
10
0
25
41
45
59
43
17
25
20
15
18
17
18
2000
2001
2002
2003
2004
2005
2006
2007
2008
2009
2010
2011

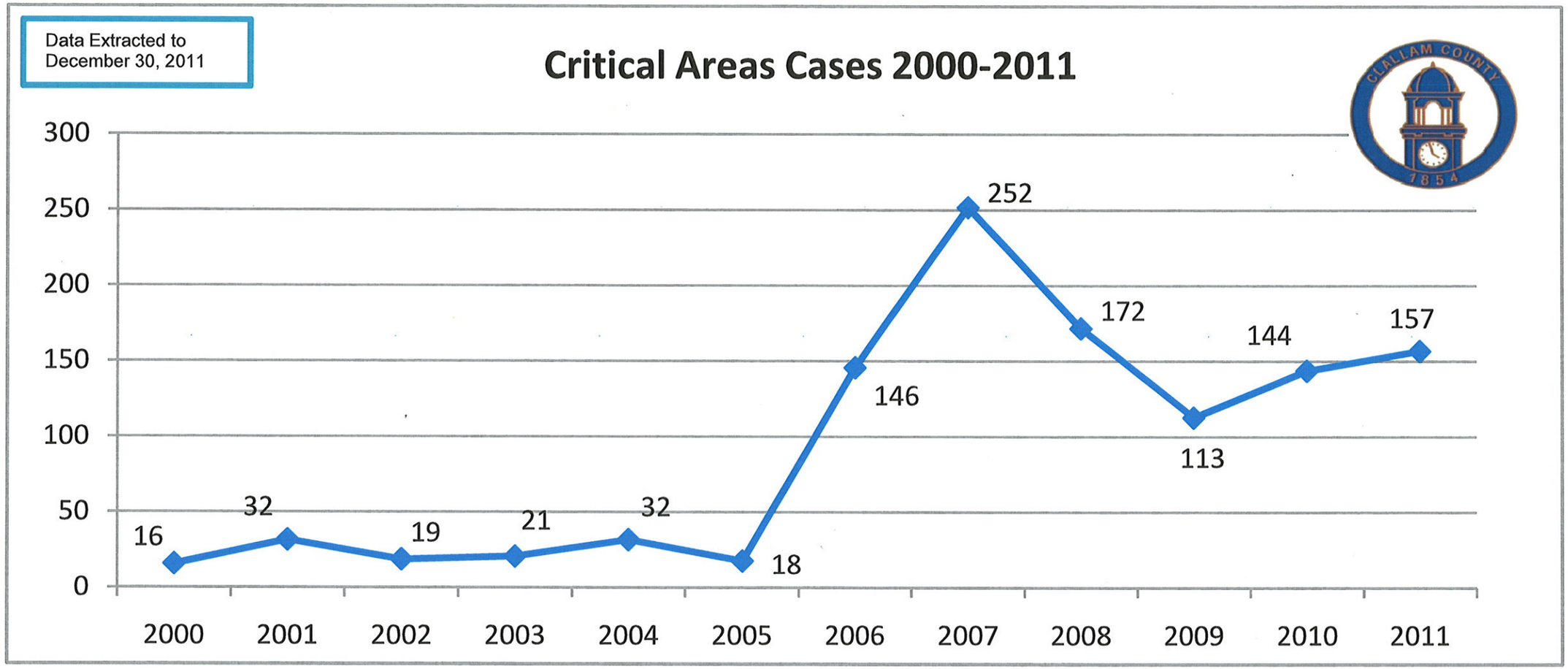
Data Extracted to
December 30, 2011
Critical Areas Cases 2000-2011
300
250
200
150
100
50
0
16
32
19
21
32
18
146
252
172
113
144
157
2000
2001
2002
2003
2004
2005
2006
2007
2008
2009
2010
2011

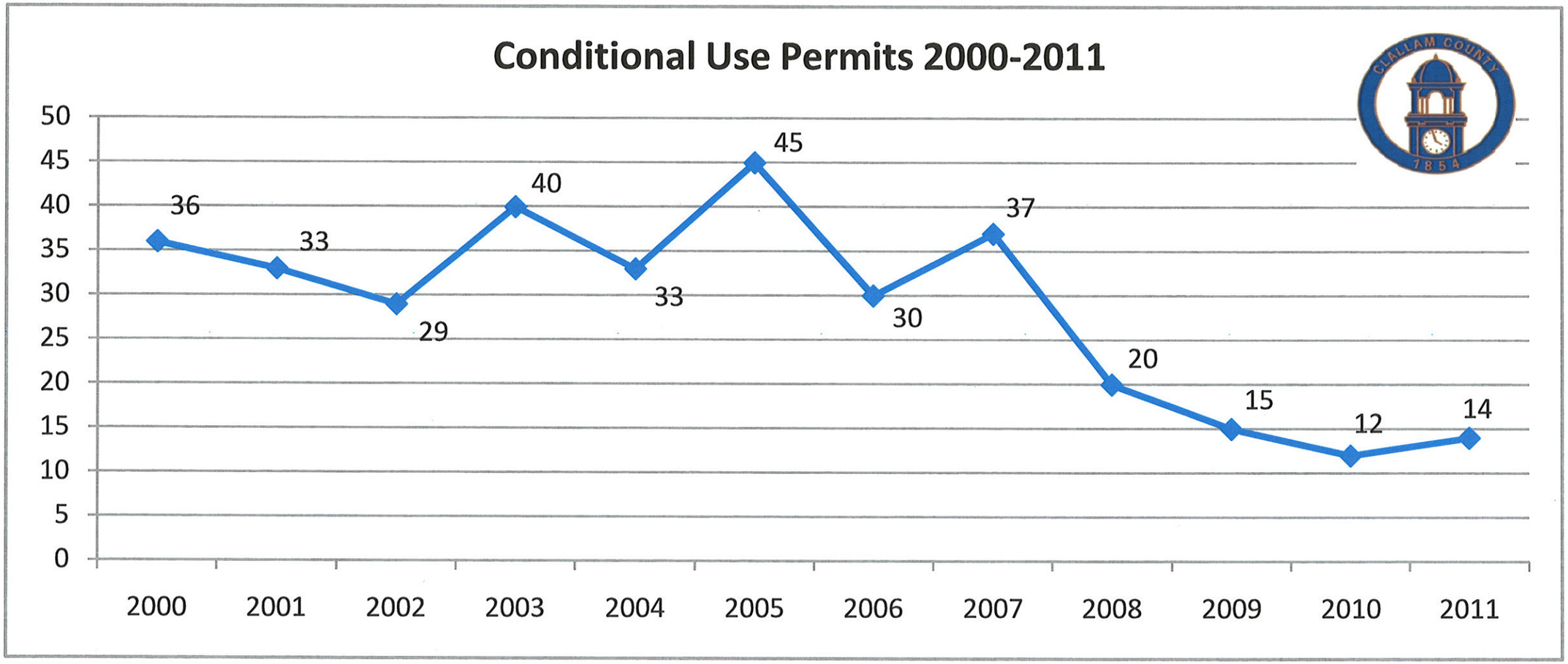
Conditional Use Permits 2000-2011
50
45
40
35
30
25
20
15
10
5
0
36
33
29
40
33
45
30
37
20
15
12
14
2000
2001
2002
2003
2004
2005
2006
2007
2008
2009
2010
2011

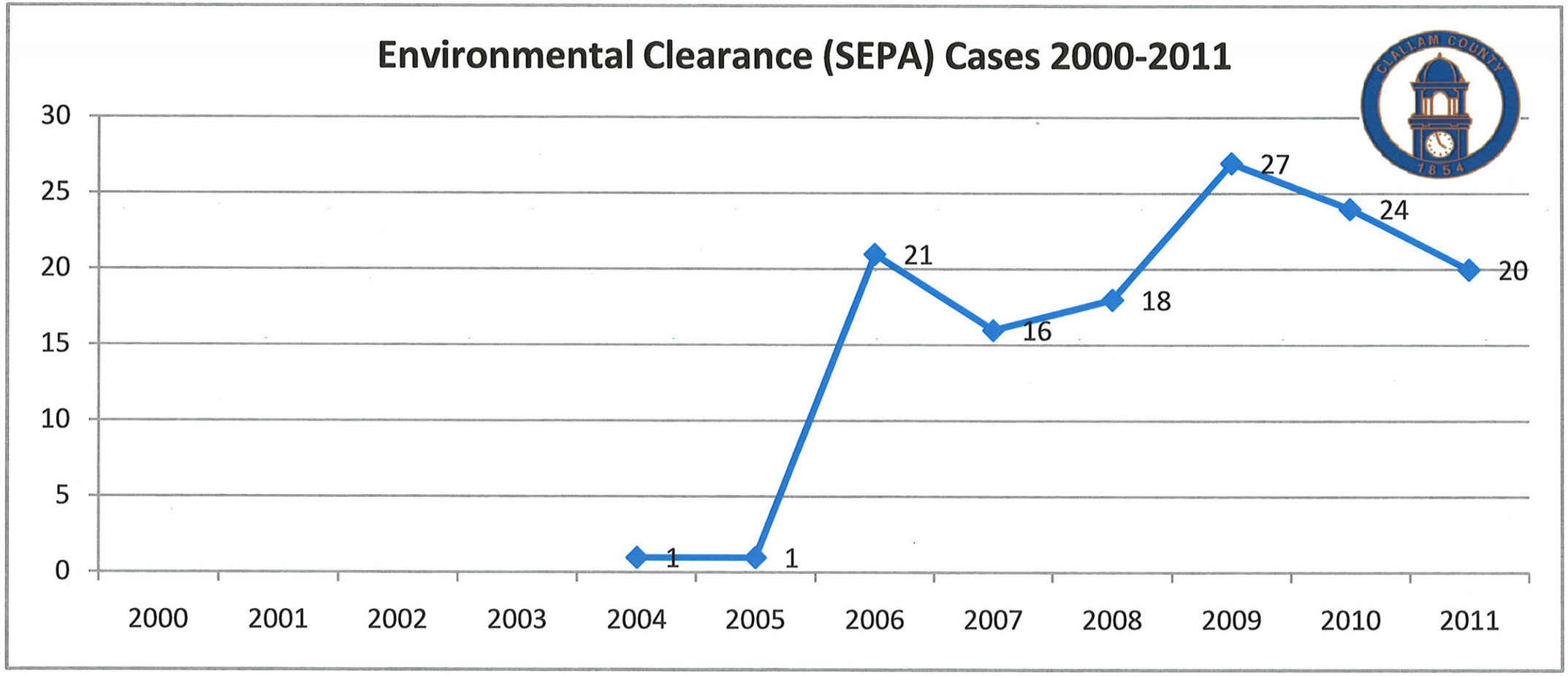
Environmental Clearance (SEPA) Cases 2000-2011
30
25
20
15
10
5
0
1
1
21
16
18
27
24
20
2000
2001
2002
2003
2004
2005
2006
2007
2008
2009
2010
2011

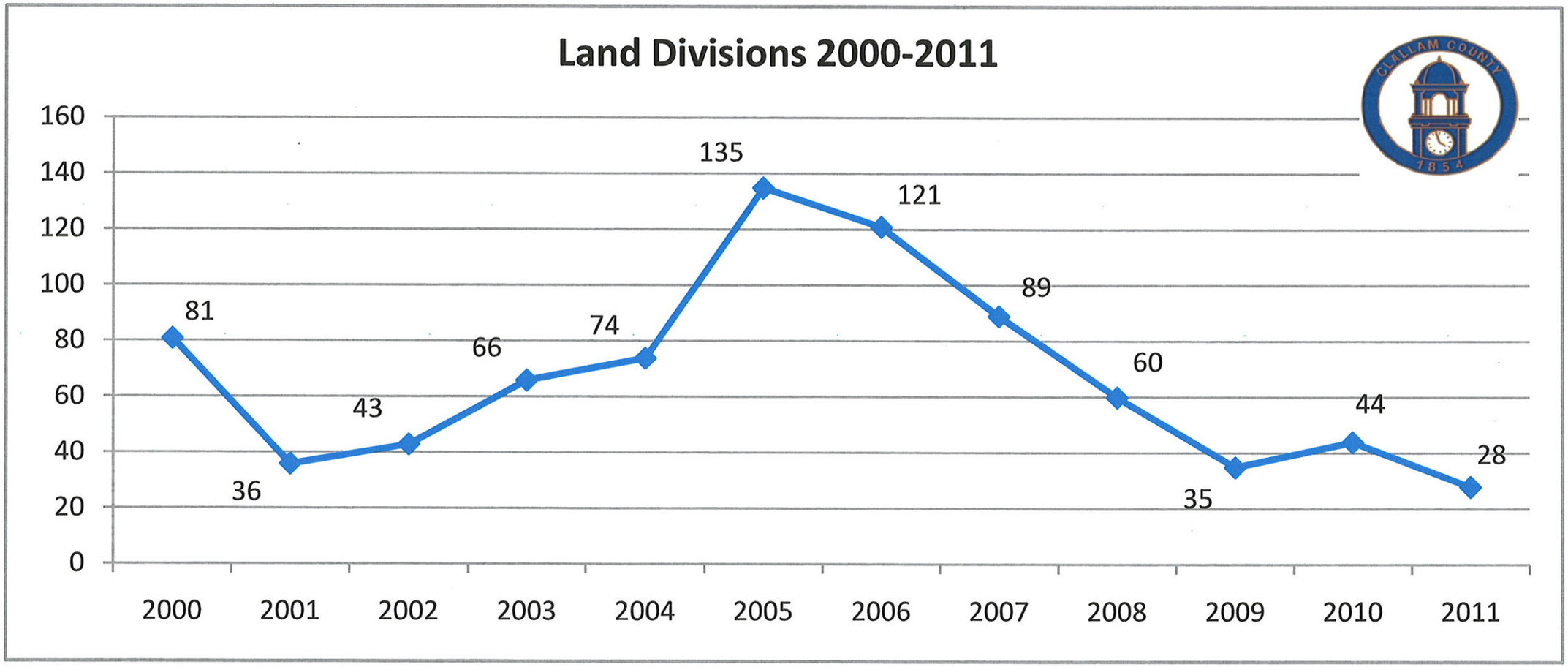
Land Divisions 2000-2011
160
140
120
100
80
60
40
20
0
81
36
43
66
74
135
121
89
60
35
44
28
2000
2001
2002
2003
2004
2005
2006
2007
2008
2009
2010
2011

Shoreline Permits 2000-2011
60
50
40
30
20
10
0
49
34
31
33
36
18
28
24
17
17
16
16
2000
2001
2002
2003
2004
2005
2006
2007
2008
2009
2010
2011

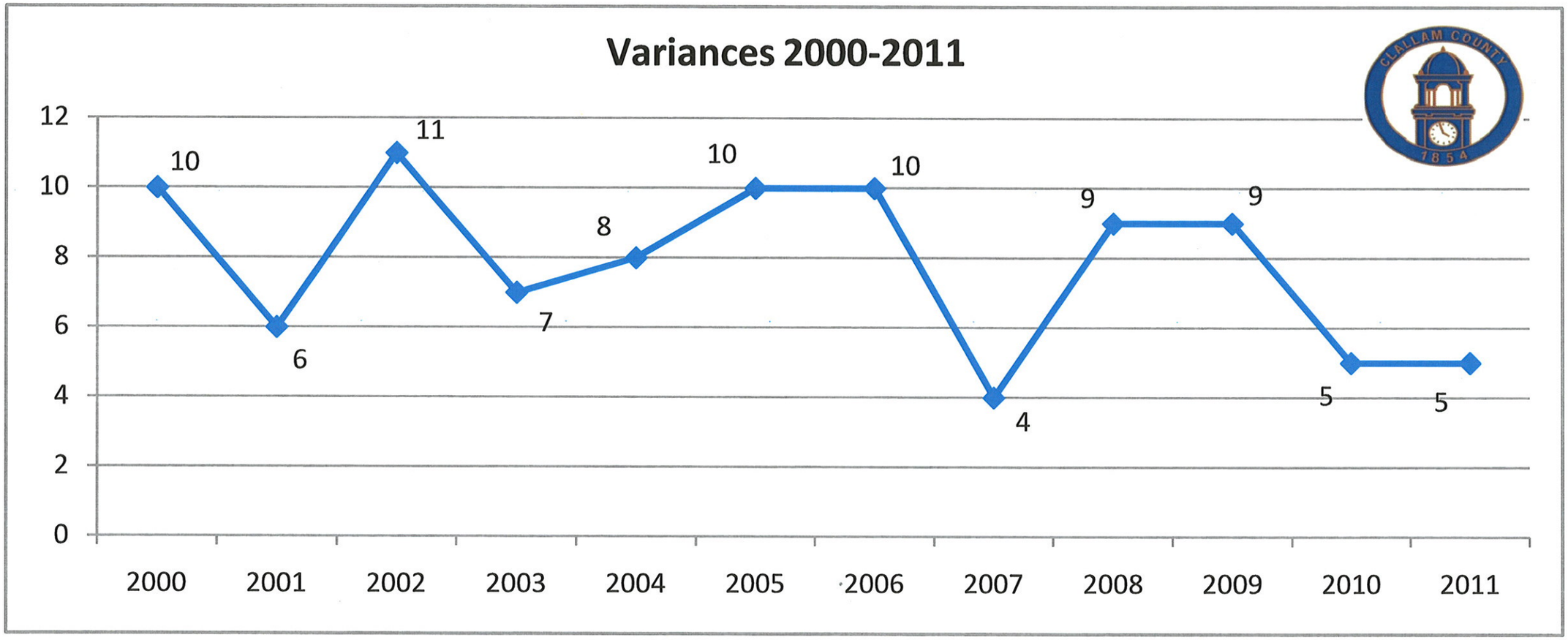
Variances 2000-2011
12
10
8
6
4
2
0
10
6
11
7
8
10
10
4
9
9
5
5
2000
2001
2002
2003
2004
2005
2006
2007
2008
2009
2010
2011