

EXHIBIT H

Amending Title 31 Comprehensive Plan Map and Title 33 Zoning Map of the Clallam County Code.

Pursuant to Ordinance 833, the amended Comprehensive Plan and Zoning designations shown on this map are subject to interim controls.

Signed this 22nd day of July, 2008.

BOARD OF CLALLAM COUNTY COMMISSIONERS






[Signature]
Michael C. Chapman, Chair

[Signature]
Howard V. Doherty, Jr.

[Signature]
Stephen P. Tharinger

ATTEST
[Signature]
Trish Holden, CMC, Clerk of the Board

Western Planning Region Interim Comprehensive Plan and Zoning Map Amendment

-  Amended from Western Region Rural (RW1) to Interim Western Region Rural Low (RW5)
-  Amended from Western Region Rural Moderate (RW2) to Interim Western Region Rural Low (RW5)
-  Forks UGA
-  Section Boundaries
-  Other existing zones as labeled

